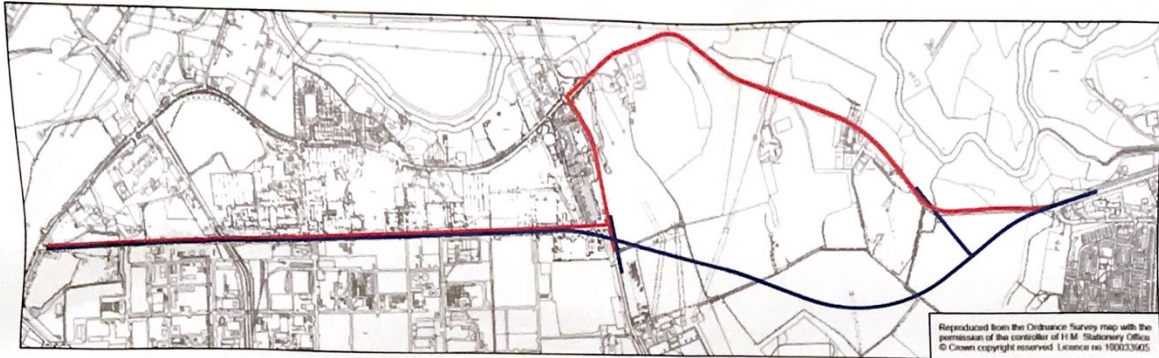




Carrington Relief Road



As part of the Greater Manchester Spatial Framework, it is planned to invest in transport and infrastructure in Carrington.


One aspect of this investment will be the Carrington Relief Road. Various route options for the road have been considered and an independent review has now recommended two route options, as shown on the plan above, for further analysis.

The Preliminary Options Appraisal Report detailing the findings of this review can be found on the Carrington Relief Road webpage.

To view the report, or further information, visit the Carrington Relief Road webpage here:

<https://www.trafford.gov.uk/residents/transport-and-streets/roads-highways-and-pavements/Carrington-Relief-Road.aspx>

Alternatively, open your smart phone camera and focus on this QR code. Click on the pop up that appears to visit the webpage.



Public Engagement

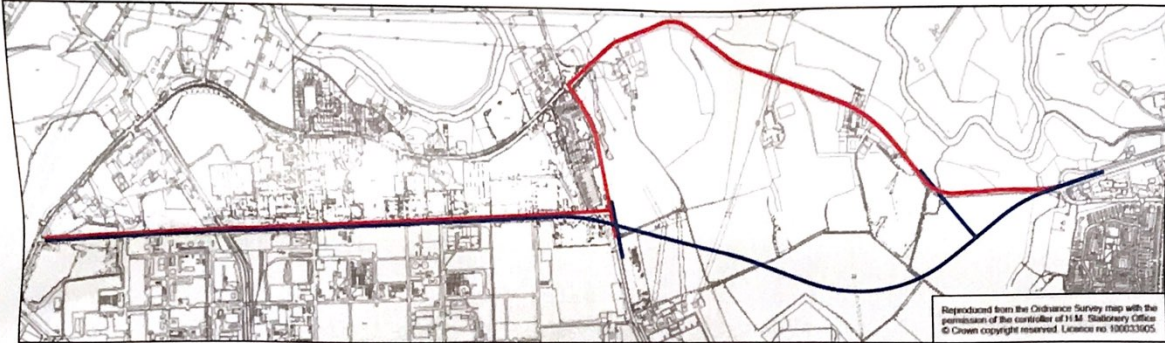
A presentation explaining the options appraisal process and the next steps to choose the preferred route option for the Carrington Relief Road is now live on the webpage.

If you have any questions, or there any aspects of the scheme you would like to know more about you will have until **22nd March** to send your questions through to **CRR@amey.co.uk**

These questions will then form the next phase of engagement. This will be a series of more focused sessions which will answer your questions.



Carrington Relief Road



As part of the Greater Manchester Spatial Framework, it is planned to invest in transport and infrastructure in Carrington.


One aspect of this investment will be the Carrington Relief Road. Various route options for the road have been considered and an independent review has now recommended two route options, as shown on the plan above, for further analysis.

The Preliminary Options Appraisal Report detailing the findings of this review can be found on the Carrington Relief Road webpage.

To view the report, or further information, visit the Carrington Relief Road webpage here:

<https://www.trafford.gov.uk/residents/transport-and-streets/roads-highways-and-pavements/Carrington-Relief-Road.aspx>

Alternatively, open your smart phone camera and focus on this QR code. Click on the pop up that appears to visit the webpage.



Public Engagement

A presentation explaining the options appraisal process and the next steps to choose the preferred route option for the Carrington Relief Road is now live on the webpage.

If you have any questions, or there any aspects of the scheme you would like to know more about you will have until **22nd March** to send your questions through to **CRR@amey.co.uk**

These questions will then form the next phase of engagement. This will be a series of more focused sessions which will answer your questions.